



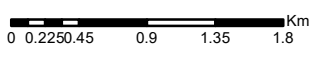


**Loch Katrine Land Management Plan
M13 Open Habitat survey area
LUC Priority OH & Deep peat**

Author: James Hand
Scale @ A3: 1:50,000
Date: 29/09/2023

Legend

-  Watercourses
-  Open Habitat Survey areas (LUC)
-  Deep Peat (>50cm)
-  Katrine Block



Reproduced by permission of Ordnance Survey on behalf of HMSO.
© Crown copyright and database right [2023]. All rights reserved.
Ordnance Survey Licence number [100021242].
© Getmapping Plc and Bluesky International Limited 2023.

