

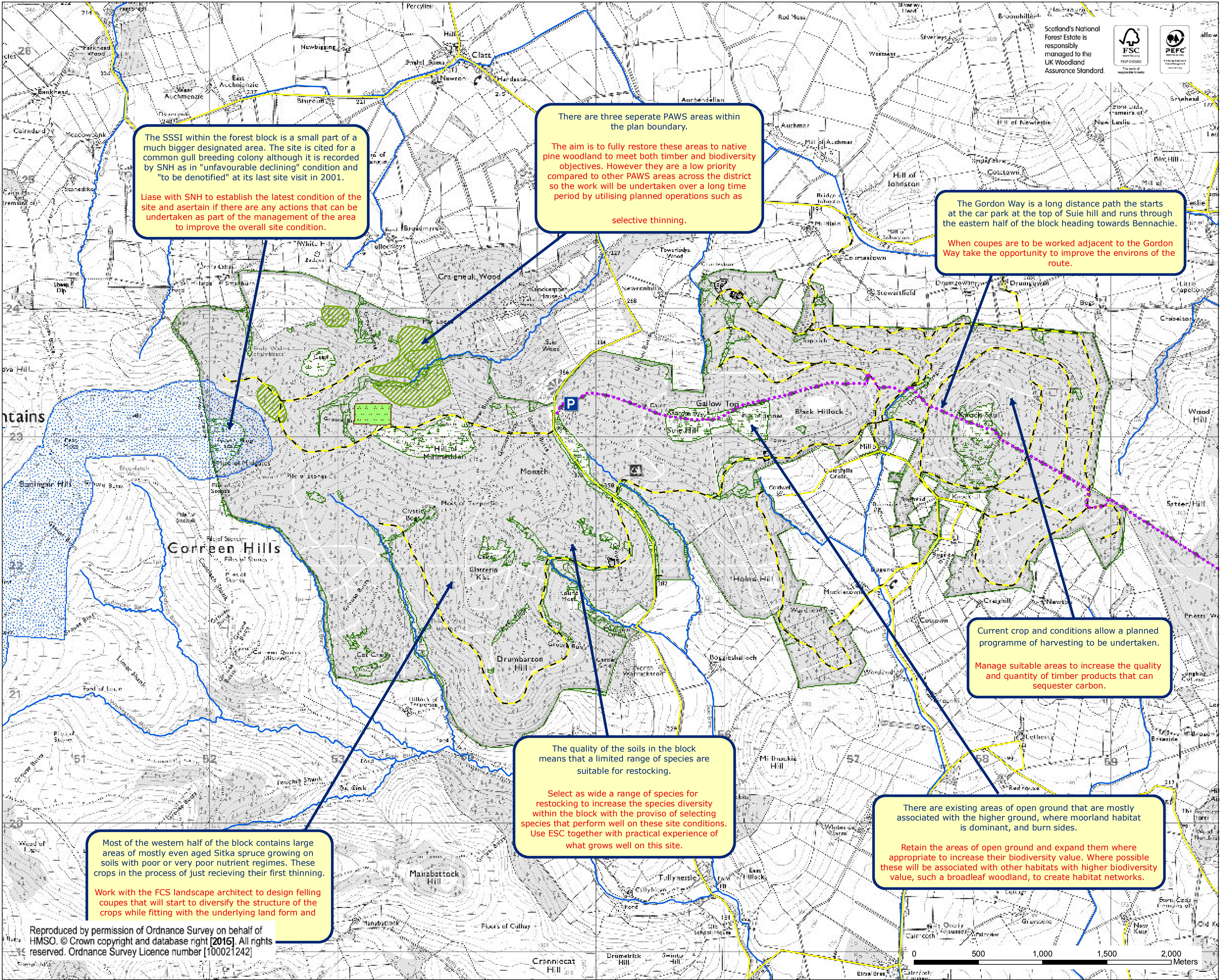


**Moray & Aberdeenshire Forest District**  
**Coreen hills**

**Map 4 Analysis & Concept**

O.S. Grid Ref NJ 546 231  
Date July 2016  
Scale: 1:15,000 @A2

-  Car park
-  Gordon way
-  Forest road
-  Watercourse
-  PAWS
-  Forest research plot
-  SSSI
-  Quarry
-  Open land



Reproduced by permission of Ordnance Survey on behalf of HMSO. © Crown copyright and database right [2016]. All rights reserved. Ordnance Survey Licence number [100021242]