

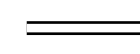


















Dalmacallan
Map 3:
Analysis & Concept

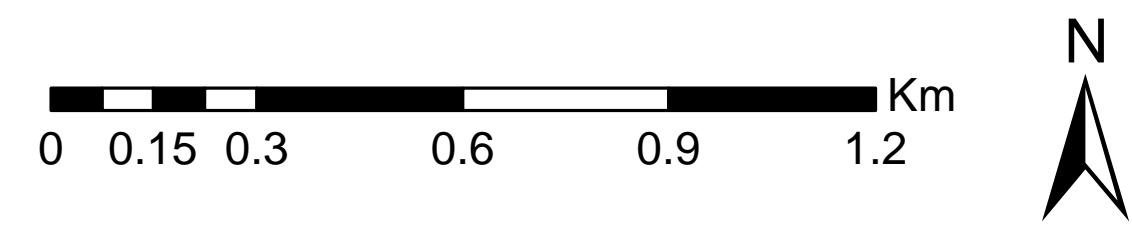
Author: Tom Harvey

Scale @ A1: 1:11,000

Date: 09/03/2021

-  ViewPoint
-  Possible Road Extension
-  Forest Roads
-  FLS Blocks
- Concept**
-  Alternative conifer options
-  Alternative conifer restock
-  Future open habitat management
-  Management coupe changes
-  PAWS enhancement
-  Riparian corridors
-  Watercourses
-  Existing Management Coupes

- Existing forest structure**
-  Birch
 -  Other Broadleaves
 -  Other Conifers
 -  Larch
 -  Norway Spruce
 -  Scots Pine
 -  Sitka Spruce



Reproduced by permission of Ordnance Survey on behalf of HMSO. © Crown copyright and database right [2021]. All rights reserved. Ordnance Survey Licence number [100021242]. © Getmapping Plc and Bluesky International Limited 2021.

Scotland's National
Forest Estate is
responsibly
managed to the
UK Woodland
Assurance Standard.

