

Map 3 - Management Coupes1

Author: Eelco De Jong

Scale @ A3: 1:12,500








Date: 27/09/2024

Legend


Forest Roads

 Forest Roads


Scenario Management Coupes (Felling Year)

-  Felled or fell year requires review (before current year)
-  Phase 1 felling (2025 - 2029)
-  Phase 2 felling (2030 - 2034)
-  Phase 3 felling (2035 - 2039)
-  Phase 4 felling (2040 - 2044)
-  Phase 5 felling (2045 - 2049)
-  Phase 6 felling (2050 - 2054)
-  Phase 7 felling (2055 - 2059)

 After 2059

 Long Term Retention (Fell after Phase 3)

 Natural Reserve

 Minimum Intervention


 Coppice

 Low Impact Silviculture

 Open

 Missing Data

Land Management Plan Areas

 Land Management Plan Areas

0 0.05 0.1 0.2 0.3 0.4 km



Reproduced by permission of Ordnance Survey on behalf of HMSO.
© Crown copyright and database right 2024. All rights reserved.
Ordnance Survey Licence number 100024925.
© Getmapping Plc and Bluesky International Limited 2024.

